

Introduction to Mobile Robotics

Proximity Sensors

Wolfram Burgard, Cyrill Stachniss,
Maren Bennewitz, Kai Arras



Sensors of Wheeled Robots

Perception of the environment

Active:

- Ultrasound
- Laser range finder
- Infrared

Time of flight

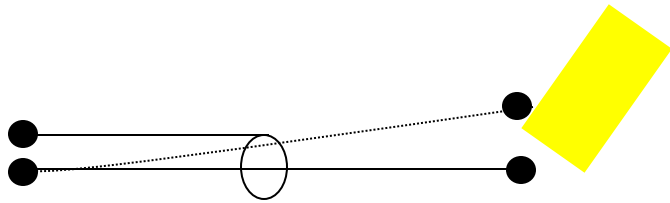
Passive:

- Cameras
- Tactiles

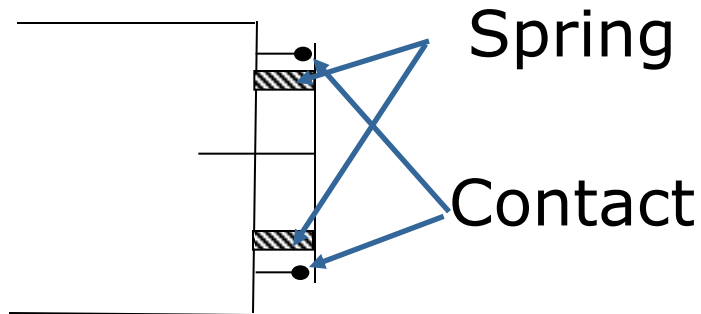
Intensity-based

Tactile Sensors

Measure contact with objects




Touch sensor



Bumper sensor

Ultrasound Sensors

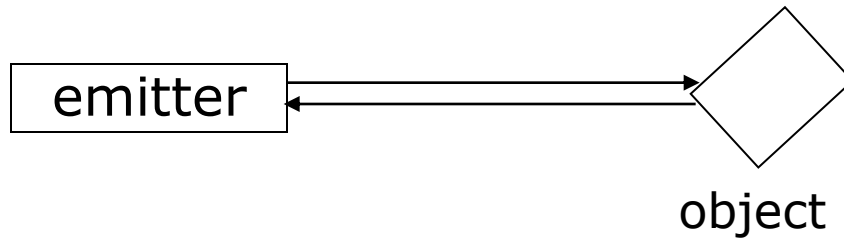
- Emit an ultrasound signal
- Wait until they receive the echo
- Time of flight sensor



Polaroid 6500



Time of Flight Sensors



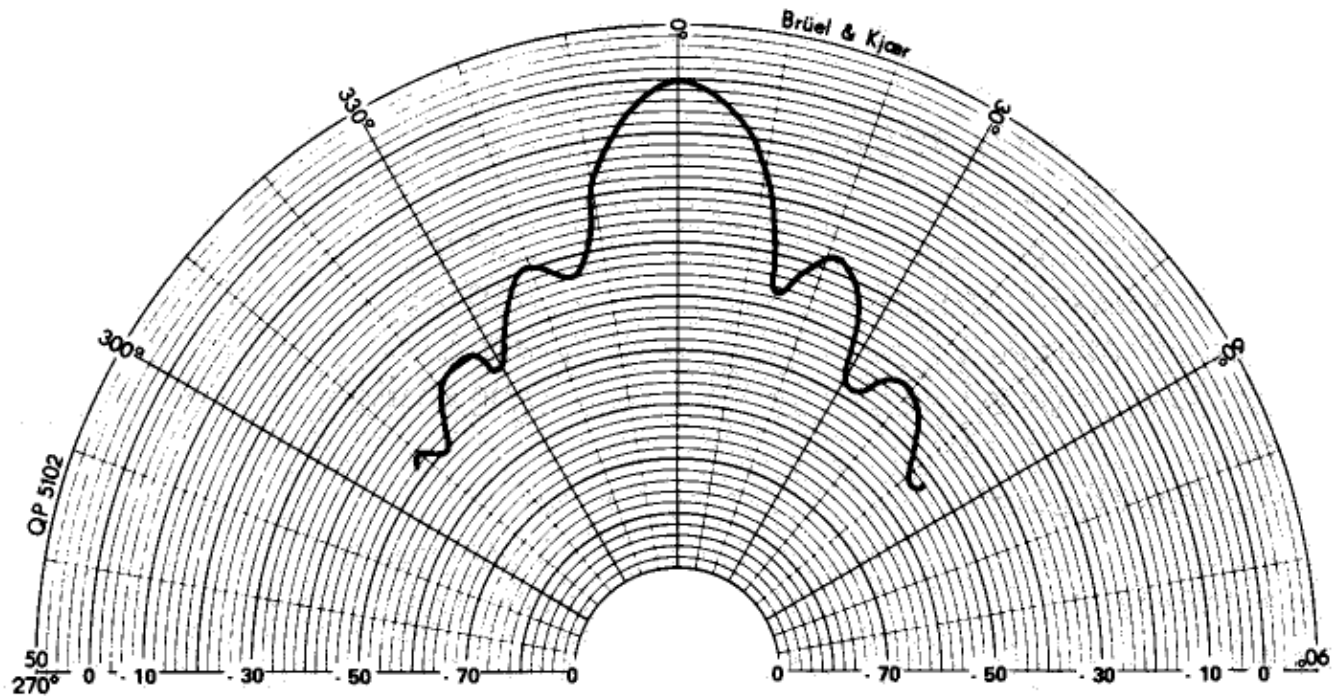
$$d = v \times t / 2$$

v : speed of the signal

t : time elapsed between broadcast of signal and reception of the echo.

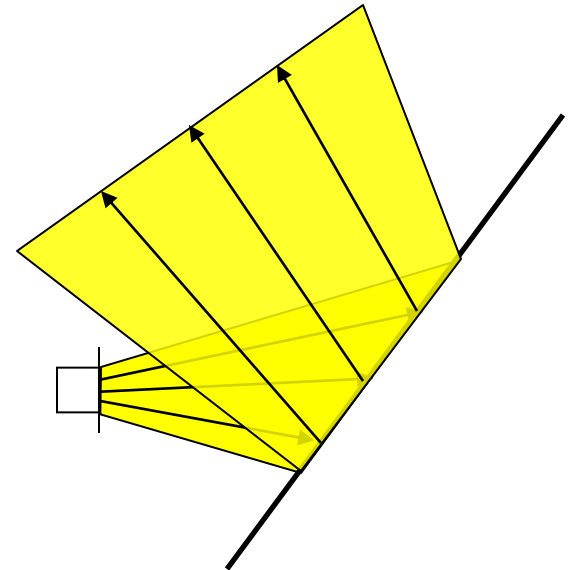
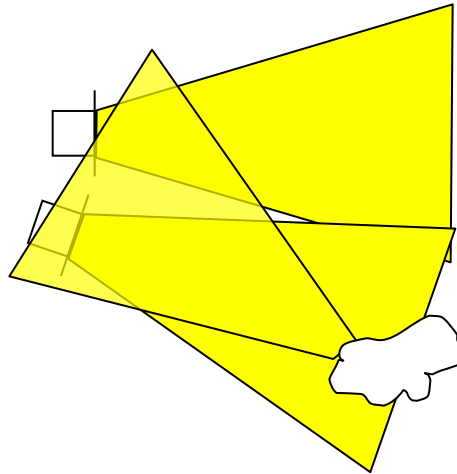
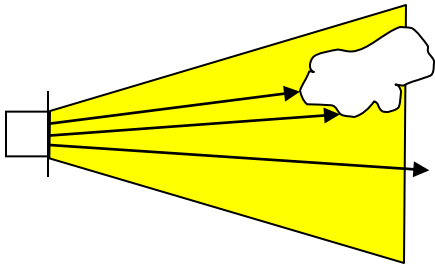
Properties of Ultrasounds

- Signal profile [Polaroid]

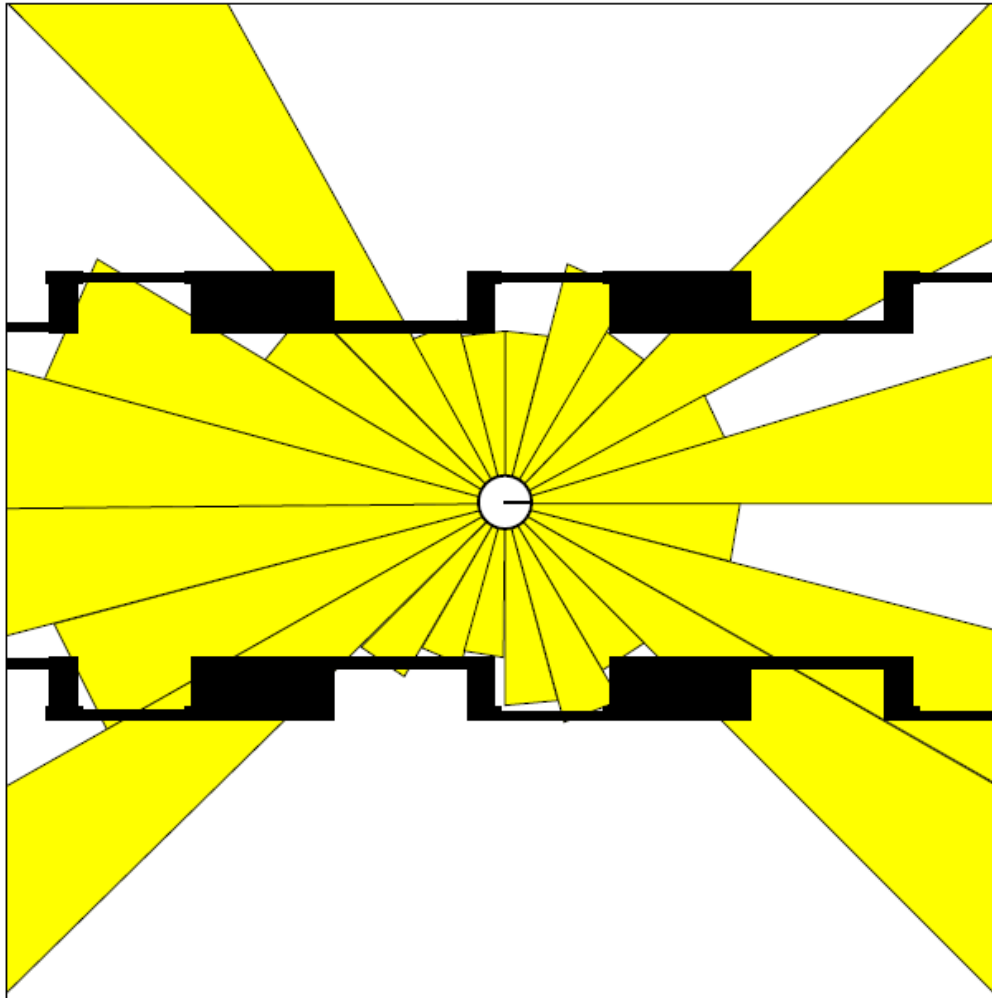


Sources of Error

- Opening angle
- Crosstalk
- Specular reflection



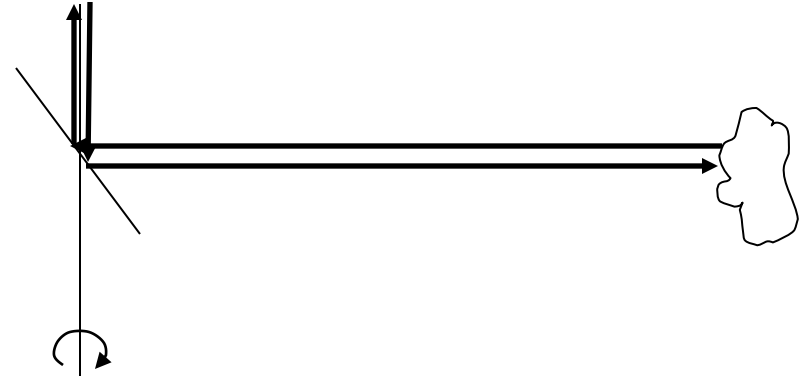
Typical Ultrasound Scan



Parallel Operation

- Given a 15 degrees opening angle, 24 sensors are needed to cover the whole 360 degrees area around the robot.
- Let the maximum range we are interested in be 10m.
- The time of flight then is $2 \cdot 10 / 330 \text{ s} = 0.06 \text{ s}$
- A complete scan requires 1.45 s
- To allow frequent updates (necessary for high speed) the sensors have to be fired in parallel.
- This increases the risk of crosstalk

Laser Range Scanner

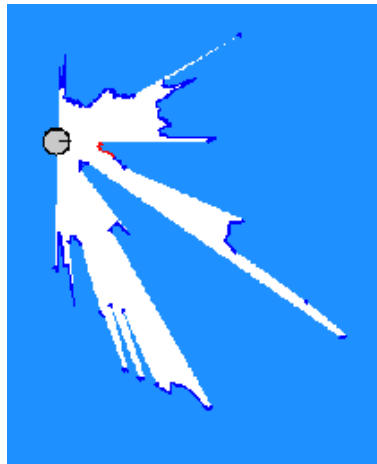


Properties

- High precision
- Wide field of view
- Some laser scanners are security approved for emergency stops (collision detection)

Computing the End Points

- Laser data comes as an array or range readings, e.g. [1; 1.2; 1.5; 0.1; 81.9; ...]
- Assume an field of view of 180 deg
- First beams starts at $-\frac{1}{2}$ of the fov
- Maximum range: ~ 80 m (SICK LMS)



Computing the End Points

- Laser data comes as an array or range readings, e.g. [1; 1.2; 1.5; 0.1; 91.9; ...]
- Assume an field of view of 180 deg
- First beams starts at $-1/2$ of the fov

Blackboard:

- Where are the end points relative to the sensor location?
- Where are the end points in an external coordinate system?

Robots Equipped with Laser Scanners



Typical Scans

